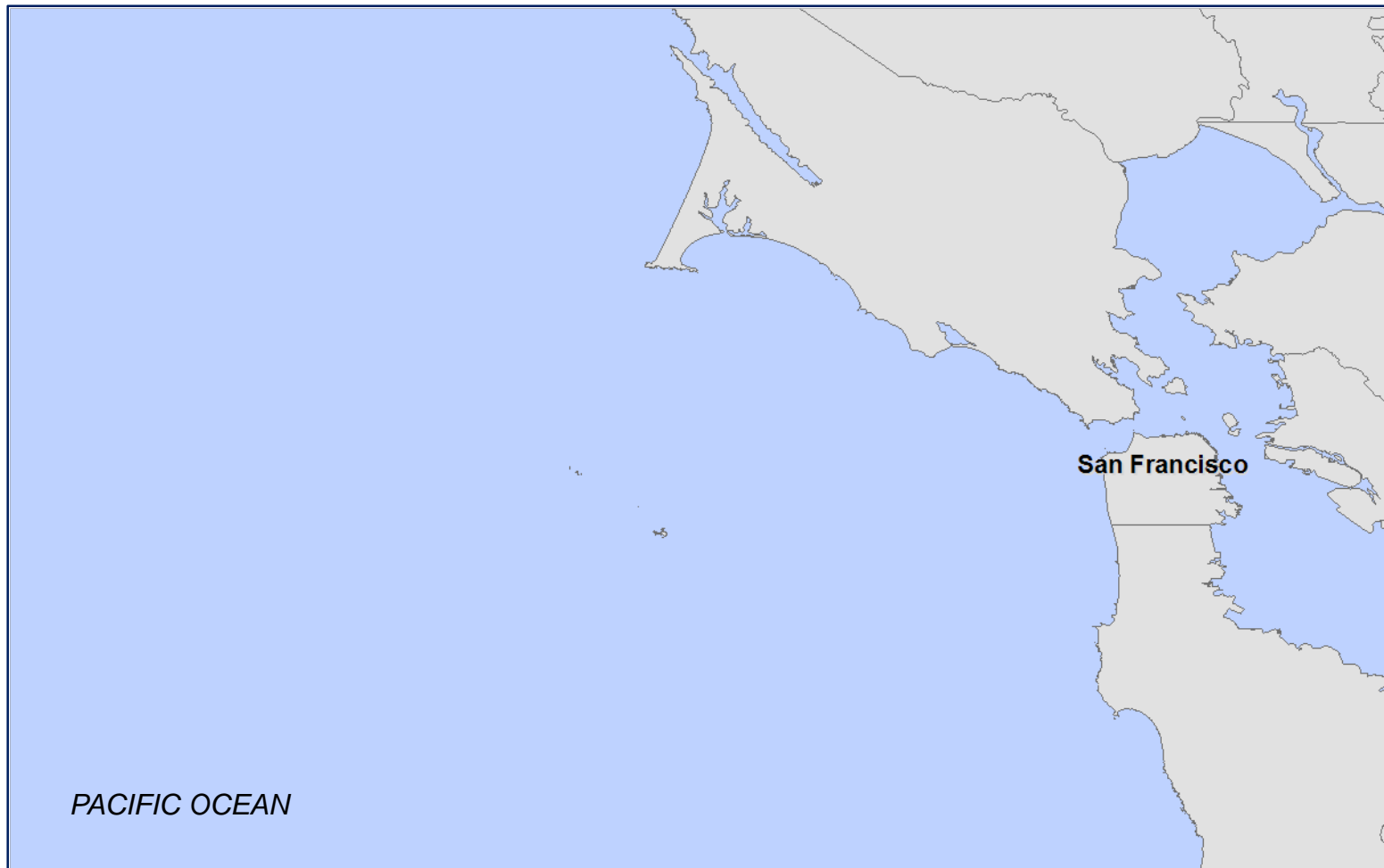


MSP Phases in a Sanctuary's Lifecycle

- **At the Time of Designation - Comprehensive Review**
- **As Issues Arise/Adaptive Management - Usually Single Issue**
- **During Management Plan Review Process - Comprehensive Review**
- **Occasionally When Other Agencies Plan Actions - Usually Single Issue**

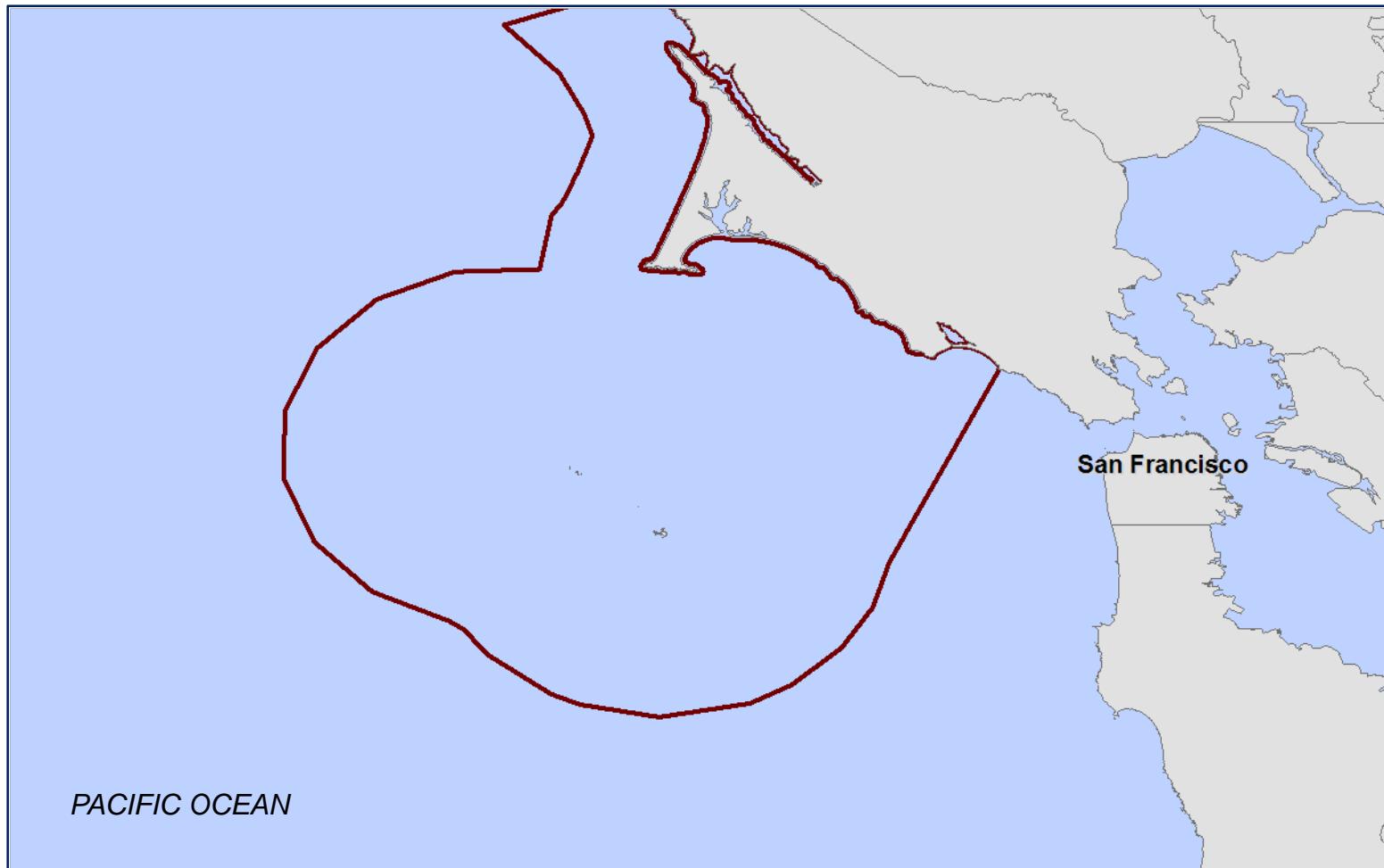
Marine Spatial Planning in Sanctuaries

Central California Prior to Sanctuary Designations



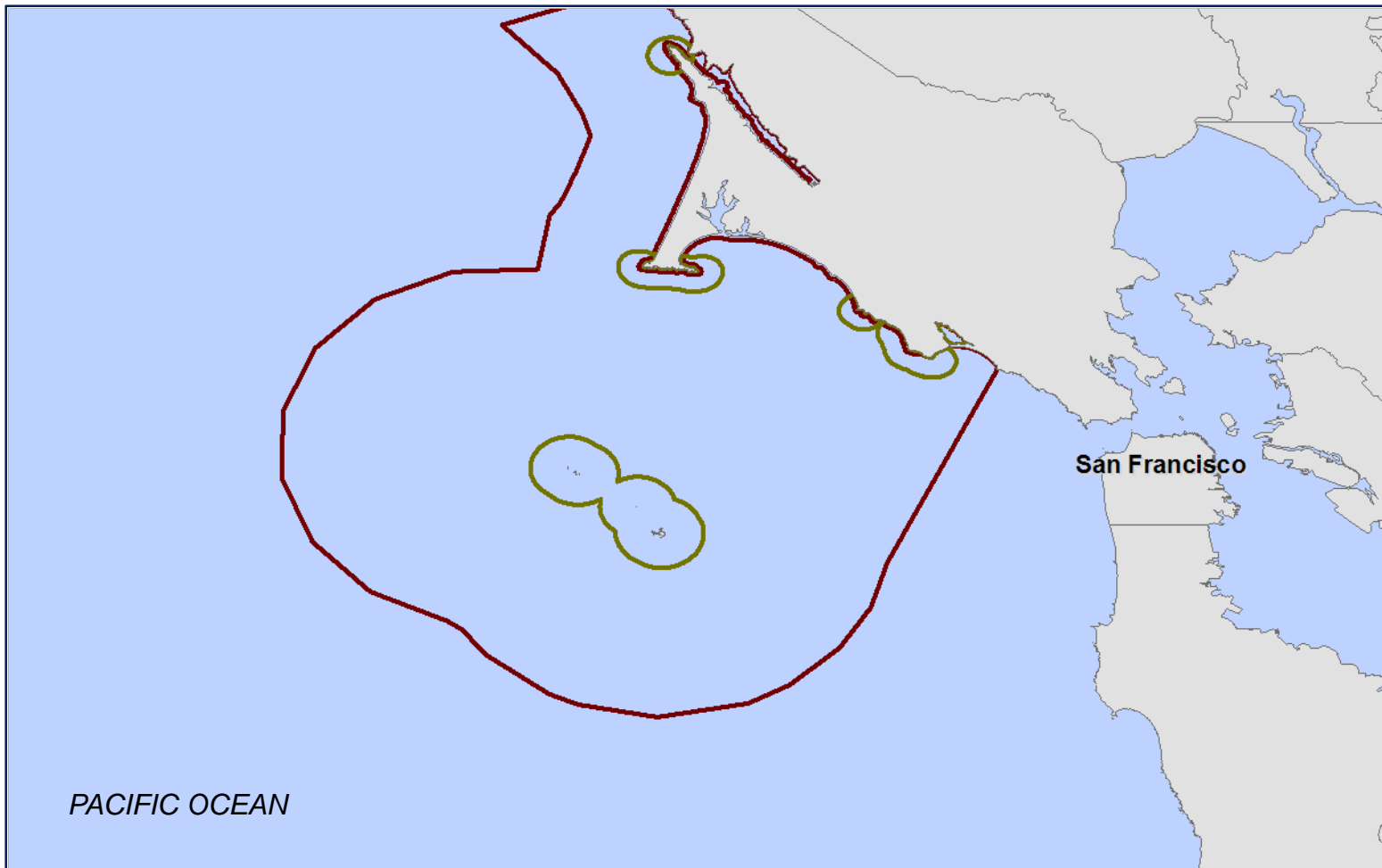
Marine Spatial Planning in Sanctuaries

1981: Gulf of the Farallones NMS Designated



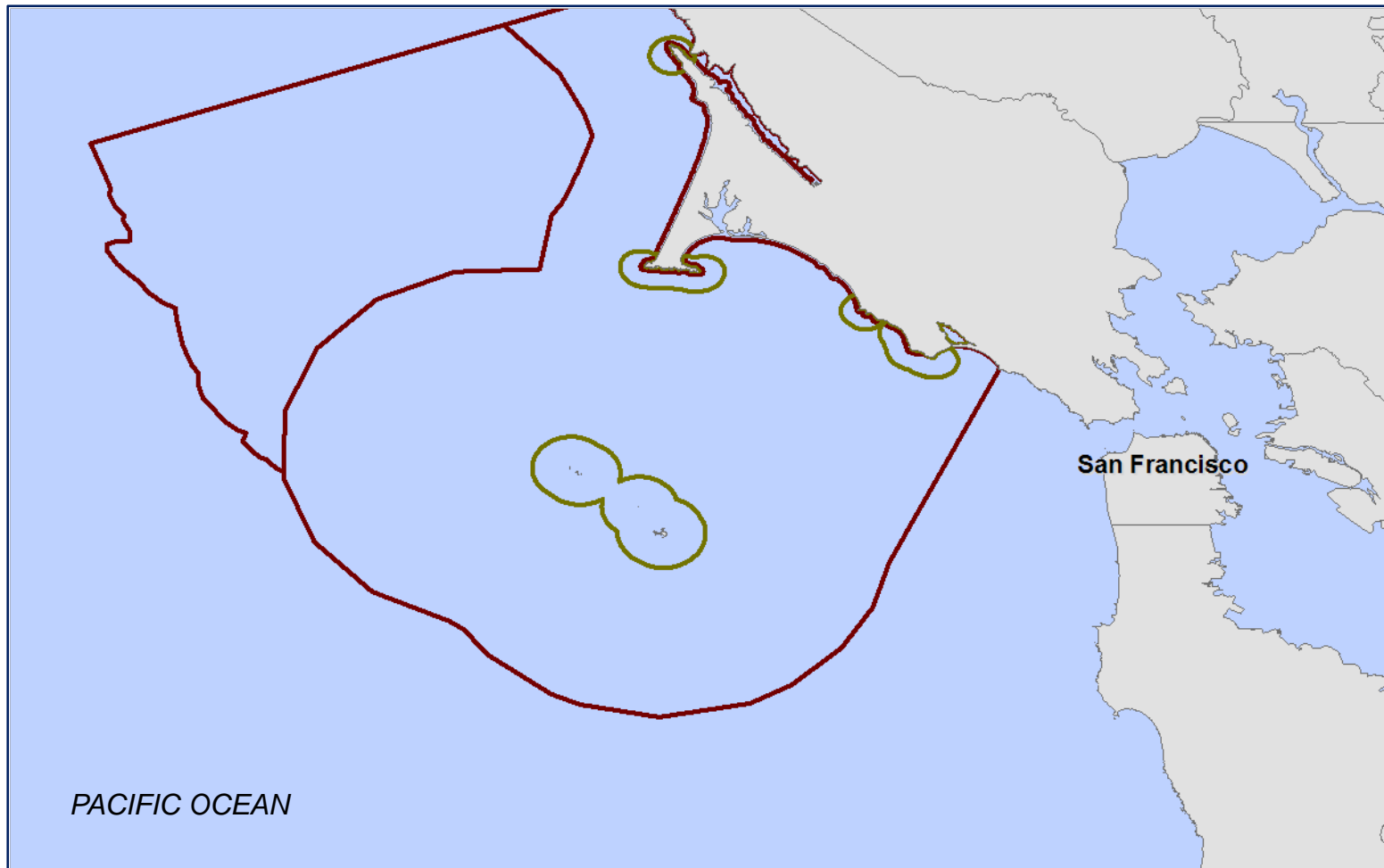
Marine Spatial Planning in Sanctuaries

1981: GFNMS Low Overflight Zones Designated



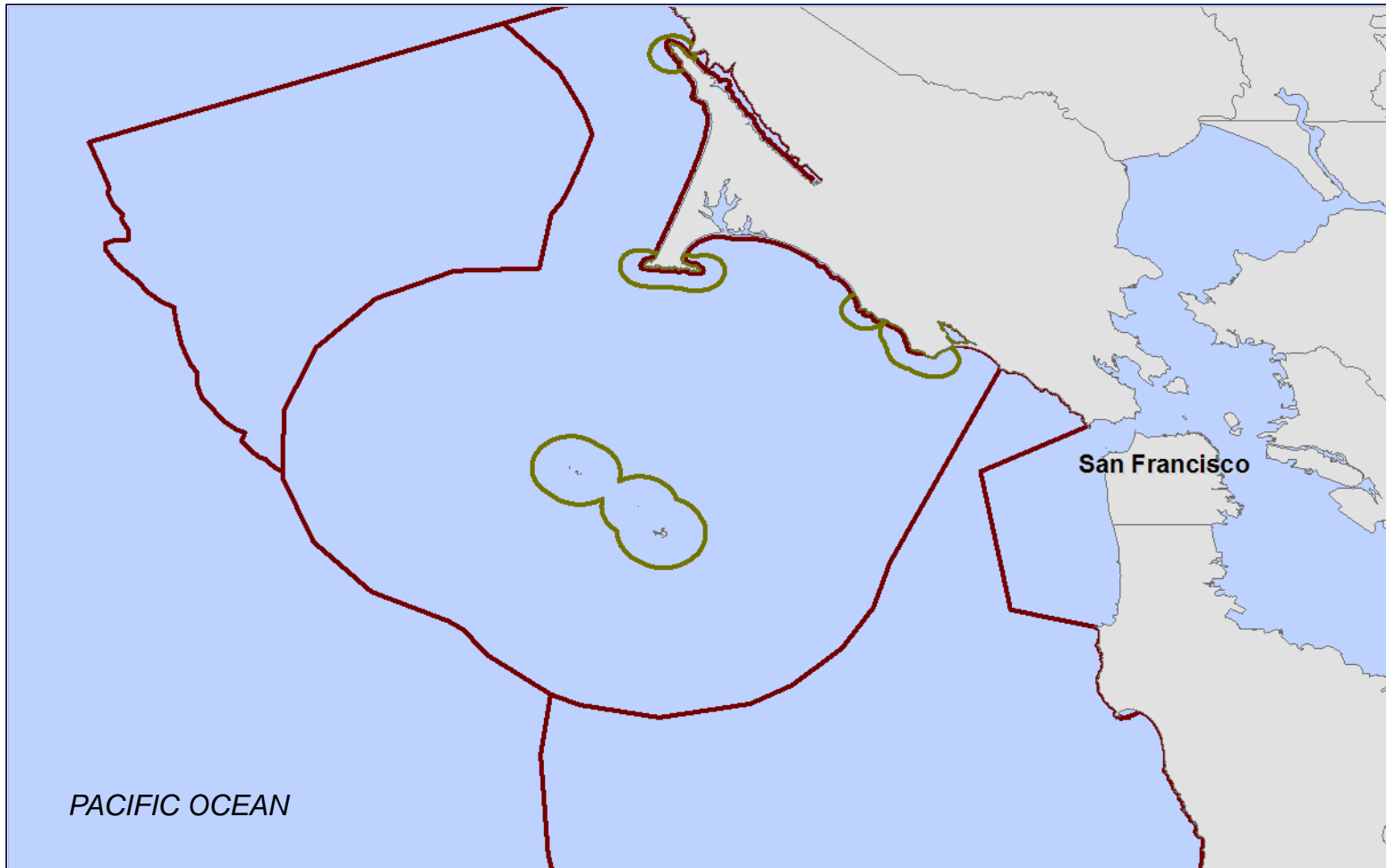
Marine Spatial Planning in Sanctuaries

1989: Cordell Bank NMS Designated



Marine Spatial Planning in Sanctuaries

1992: Monterey Bay NMS Designated



Marine Spatial Planning in Sanctuaries

MBNMS Boundary Alternatives

Alternative 1



Alternative 2



Alternative 3



Alternative 4



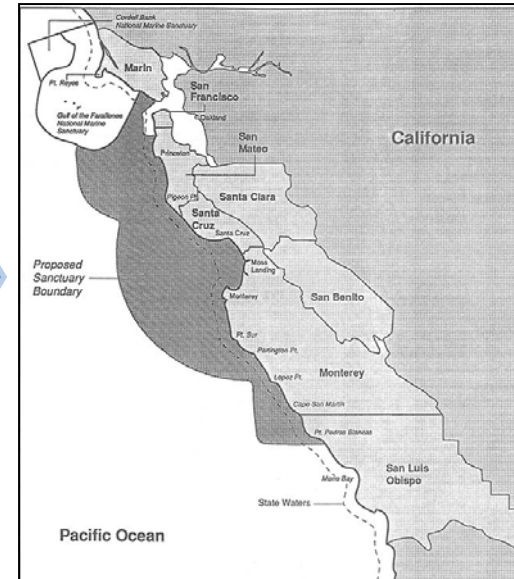
Alternative 6



Alternative 7

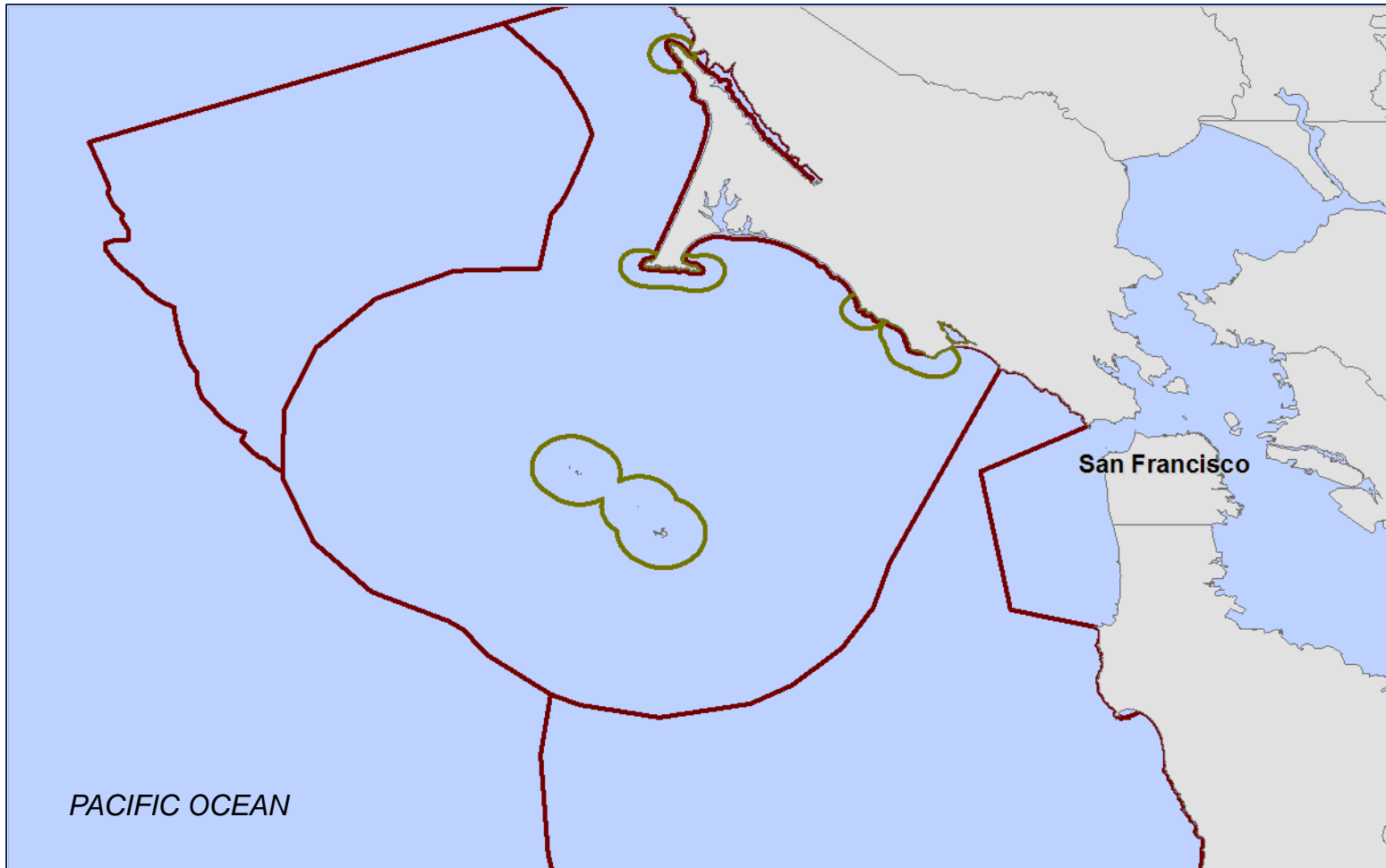


Preferred Alternative



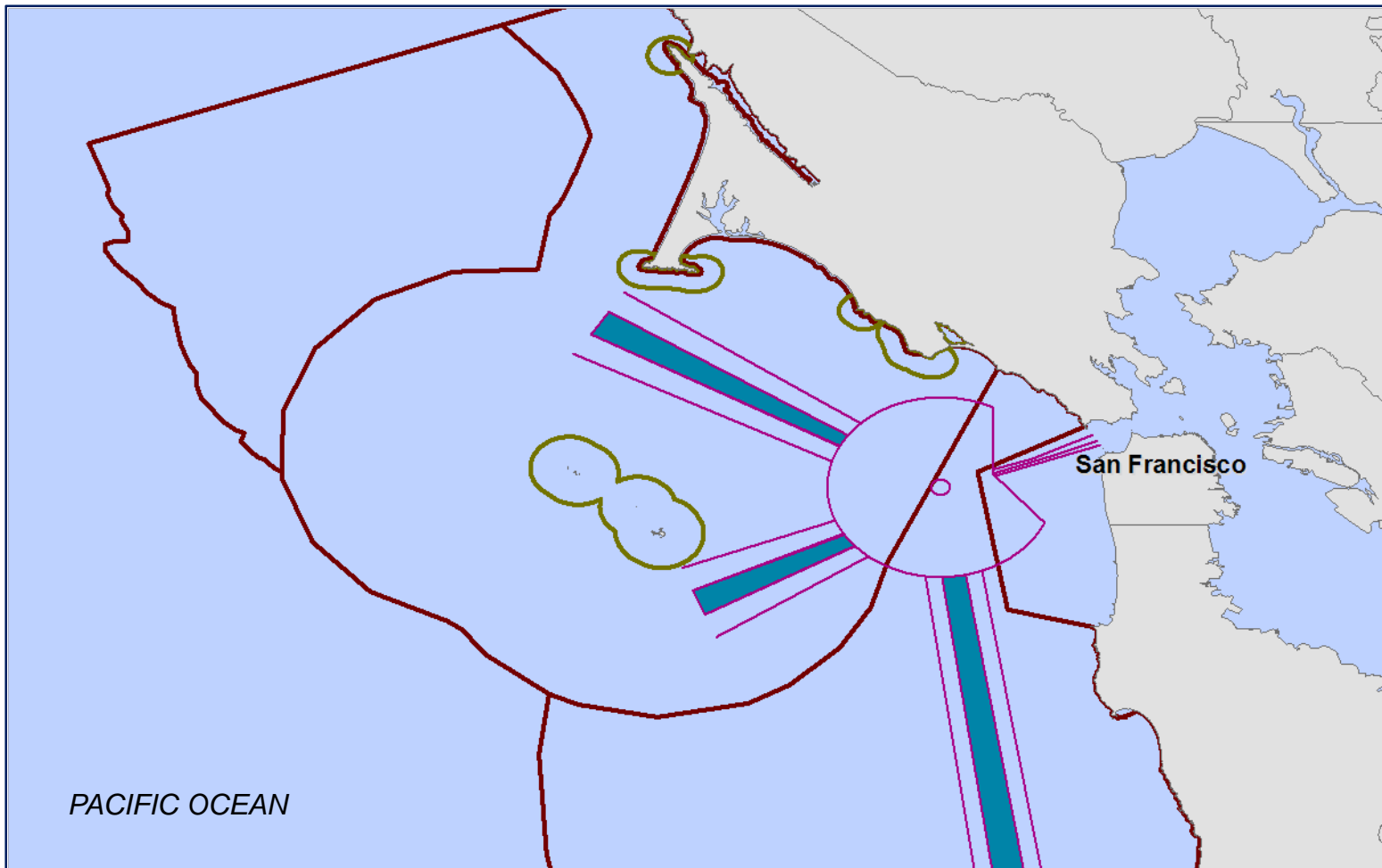
Marine Spatial Planning in Sanctuaries

1992: Monterey Bay NMS Designated



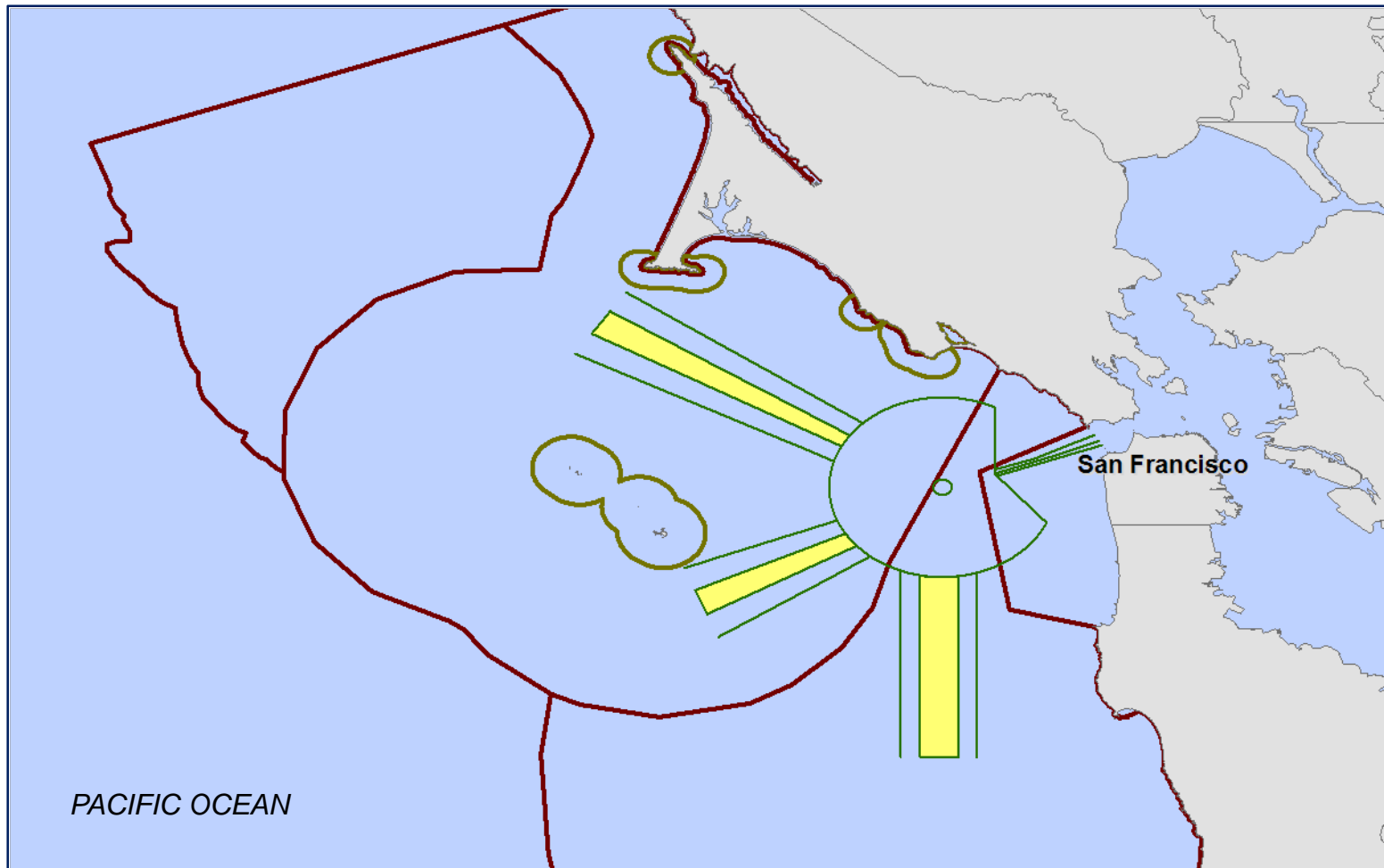
Marine Spatial Planning in Sanctuaries

Pre-2000: Monterey Bay NMS Shipping Lanes



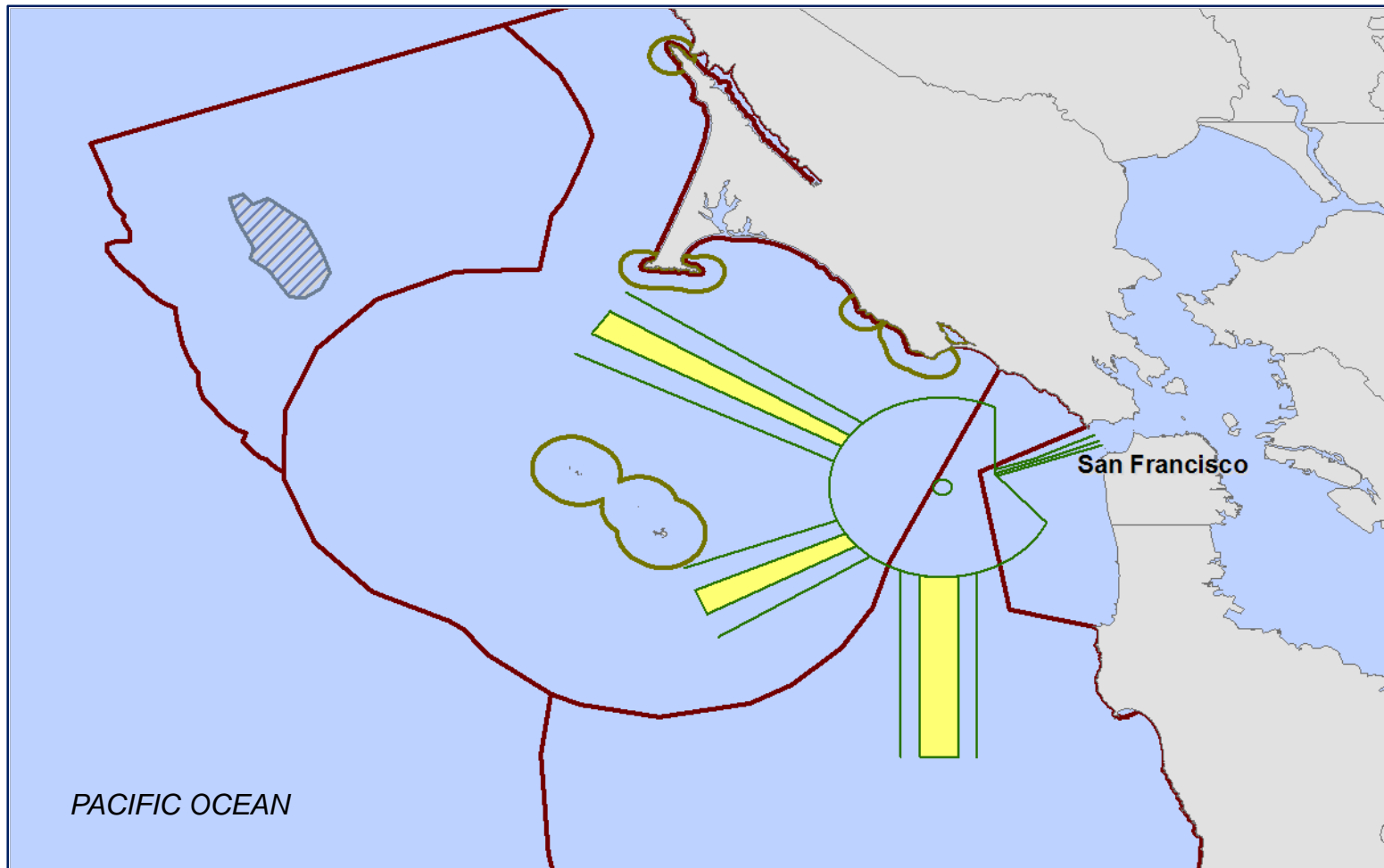
Marine Spatial Planning in Sanctuaries

Post-2000: Monterey Bay NMS Shipping Lanes



Marine Spatial Planning in Sanctuaries

2006: CBNMS New Regulation (No Bottom Contact Fishing)



Marine Spatial Planning in Sanctuaries

2009: State of California MLPA

